
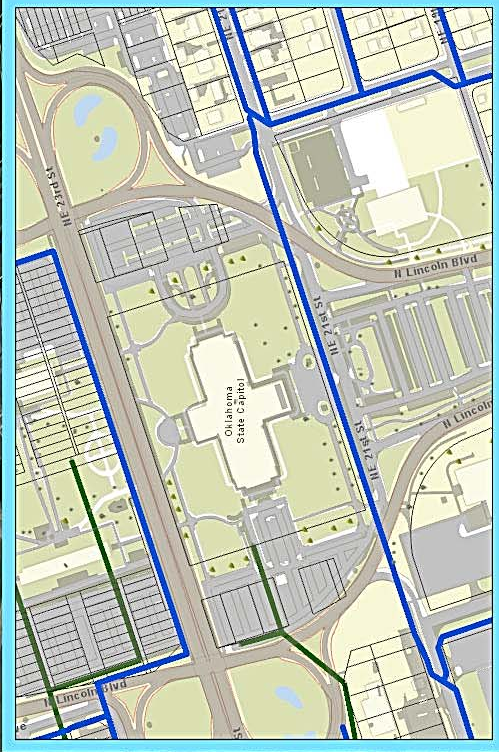


SRB is able to provide our clients with a wide range of services, with expertise in the following areas:

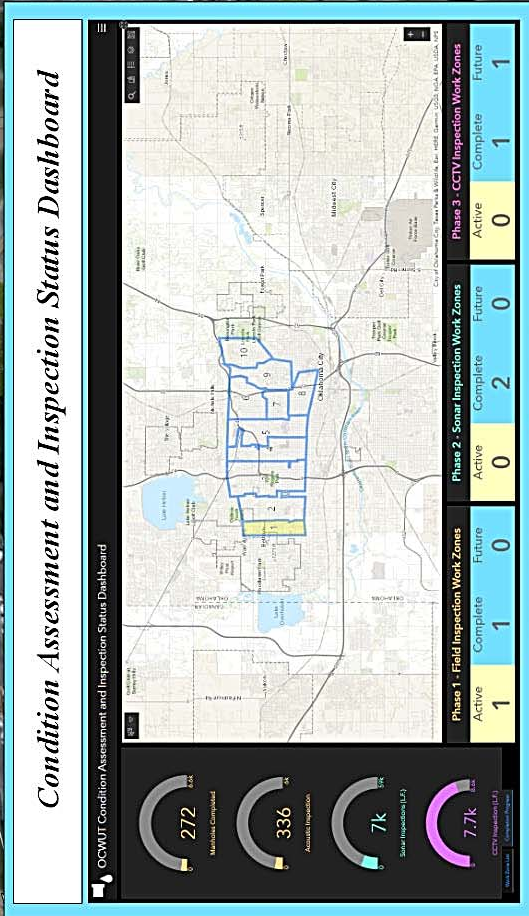
- Master Planning
- Site Design
- Roadway & Bridge Design
- Transportation
- Wastewater/Sanitary Sewer
- Water Distribution Improvements
- Storm Water Management
- Hydrologic & Hydraulic Analysis & Design
- ALTMSPS Land Title Surveys
- DesignReady® Surveys
- GIS Mapping & Analysis
- Web Mapping Applications
- Asset Data Collection
- Land Services
- 3D Models
- LIDAR Scanning
- Construction Administration & Observation
- Utility Relocation/Coordination
- Right-of-Way Engineering
- Construction Staking



Photo

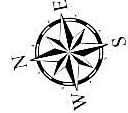


2D View



Oklahoma State Capital 3D Site Map

* Sanitary Sewer Data
* Water System Data



Graphic Scale



1 inch = 100 feet

Drawn By: VINCENT ROBINSON
Date: D2/27/2019 2:47 PM
Project Name: State Capital Exhibit



ENGINEERING
SURVEYING
PLANNING

© 2019 Surveying Program, Inc.